

July 29, 2004

1956 Saturna Place,  
Pt. Roberts, Washington,  
98281-8411

To: Mr. Jeffrey Munsen  
Director of Public Works Dept.

Re: Asphaltting of Saturna Place (West)


Recently Saturna Place (West) had an asphalt surface applied to its existing road and cul de sac. It's with the latter that the taxpayers on Saturna Place (West) are displeased. We were told it was a maintenance project and not a reconstruction project but we question whether the cul de sac was initially constructed to specifications because according to the map entitled, 'Replat of Lot 72, Plat of Crystal Water Beach, Pt. Roberts, Whatcom County, Washington' and dated May 16, 1960 this cul de sac should have a 50' R. Presumably on this recent job, the contractors estimated the job materials according to this map/plan but we doubt if the materials were actually put down.

As it stands, vehicles cannot turn around in the aforementioned area and the appearance doesn't resemble the plan. Our cul de sac should be similar to Saturna Place East which Mark Hamslick said was the preferred job.

We would be pleased if you would actively consider enlarging the cul de sac to a 30' R so emergency and service vehicles can travel our street, so traffic can flow in a safe manner, and also to give our street the appearance it deserves.

I, Colleen Polowich, am writing this letter on behalf of the taxpayers of Saturna Place (West) and can be reached at the address above, by phone: 945 0277 or email [zyxwv@telus.net](mailto:zyxwv@telus.net)

Signed by the taxpayers of Saturna Place (West),

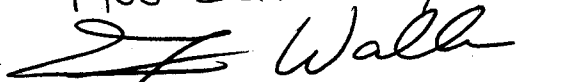
  
627 Crystal Beach Rd.

Colleen Polowich

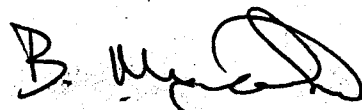
C. Lathas Zetser  
1961 Saturna Pl. W.

J. Z. Shaw  
1989 Saturna Place

1960 Saturna Pl. A. Holsinger

  
1945 SATURNA

cc. Crystal Water Beach Association  
cc. Taxpayers Association

 1957-SATURNA